



Reply to 6550 Accounting

Date June 1, 1983

Subject Unfunded Emergencies

To Staff and District Rangers

The following direction has been received from the Regional Office concerning expenditures associated with emergency flooding:

1. "All units with unfunded expenditures associated with the flooding emergency should set up a unique management code for these costs. Adjust any prior unfunded flood emergency costs to this code." We have set up management code no. 42. This code should be used , Forest-wide for costs such as aerial reconnaissance, vehicle use, and overtime. Do not charge costs for repairs, restoration or maintenance to this management code.
2. Salary costs other than overtime will be charged to the employee's normal programmed funds. All employees should keep track of time spent on flood emergencies during their normal work hours. This information may be needed for reporting total emergency costs at a later date.
3. We have also been directed to establish a unique management code for any Forest Service road funds used to prevent damage or make emergency repairs. Use Management Code No. 41 for this purpose.


It will take approximately two weeks for the new management codes to be set up at N.F.C. Any costs incurred prior to that time should be coordinated with Lynn or Jeane so adjustments can be made as appropriate.


A. L. Foster


for  
REED C. CHRISTENSEN  
Forest Supervisor


cc: JBiddinger  
CMoynier  
LNeal

*Please Note .*

*Dan L* 

*Jeff L* 

*BOB T* 

*Dan W* 



Message 169 from RO-WATER 05/10/78 TO: ALL  
Message 169 has been edited by author

TO: ALL FOREST WATERSHED STAFF AND FOREST ENGINEERS

SUBJECT: FLOOD DAMAGE REPORTS

THIS IS A REMINDER THAT, IF YOU ARE SUSTAINING SERVICE ROAD DAMAGE YOU SHOULD BE PREPARING A WELL DOCUMENTED FLOOD DAMAGE REPORT SPECIFIED IN FSM 2512.23 AND R4 SUPPLEMENT FSM2512.23-1 (REV. 11/77) 0479.

YOUR REPORTS SHOULD DOCUMENT AND, WHEREVER POSSIBLE, QUANTIFY THE MAGNITUDE OF FLOOD FLOWS, ANTECEDENT WATERWAYS CONDITIONS AND DESCRIBE THE TYPE AND AMOUNT OF DAMAGE SUSTAINED TO THE WATERSHED AND IMPROVEMENTS. PHOTOGRAPHS SHOULD BE TAKEN TO HELP DOCUMENT FLOOD CONDITIONS AND DAMAGE.

THIS REPORT WILL BE NEEDED TO APPRAISE DAMAGE AND TO SERVE AS THE BASIS FOR FUNDING REQUESTS UNDER SECTION 403 (OLD AND NEW) OF THE EMERGENCY FLOOD CONTROL ACT AND FOR ERFD FUNDING FROM THE FEDERAL HIGHWAY ADMINISTRATION FOR REPAIR OF FOREST HIGHWAYS AND BRIDGES.

ANY FOREST SERVICE ROAD FUNDS THAT ARE USED TO MAKE EMERGENCY REPAIRS PRIOR TO RECEIVING EMERGENCY FUNDS MUST BE KEPT SEPARATE USING FUNCTIONAL CODE 140 FOR FUNDING PURPOSES.

PETER J. STENDER  
REGIONAL HYDROLOGIST

BOB HARRIS  
ERFD COORDINATOR

Commander >TOP

*PJT*  
*Copies for*  
*Bolet*  
*Tom F.*  
*Kelly*  
*Lucero*  
*Lucero*

tem 0025341 83/05/27 16:00

rom:FOGN REGION 4 R 0

o: ALL FORESTS  
BOISE INTERAG FIRE CENTER

ub:1590 DEFENSE & EMERGENCY OPERA

TO FACILITATE REPORTING OF SIGNIFICANT INCIDENTS ASSOCIATED WITH THE SPRING THAW, AS REQUESTED IN OUR REFERENCED LETTER, THE ENCLOSED FORMAT WILL BE USED.

FOREST SUPERVISORS WILL BE PROVIDED WITH A DAILY SUMMARY OF THE REGION'S SITUATION.

TRANSMIT YOUR REPORT THROUGH THE FIRE DISPATCHING SYSTEM. TELEPHONE MAY BE USED IF QUIK-COMM IS UNAVAILABLE OR IF THERE IS A THREAT TO LIFE OR PROPERTY WHICH REQUIRES ACTION ACCORDING TO THE REGIONAL EMERGENCY PLAN.

PROVIDE A DAILY UPDATE OR NEGATIVE REPORT BEFORE 1200 HOURS, USING THE ENCLOSED FORMAT UNTIL FURTHER NOTICE.

J. S. TIXIER  
REGIONAL FORESTER

ENCLOSURE:

REGIONAL SITUATION ASSESSMENT (-----)

DAMS WASHED OUT/THREATENED-----  
BRIDGES WASHED OUT-----  
ROADS WASHED OUT-----  
OTHER NF FACILITIES DAMAGED (CAMPGROUNDS, BUILDINGS, ETC.)

NF RESOURCE DAMAGE (GENERAL ESTIMATE OF MAJOR DAMAGE); NOT DOLLARS.

ADMINISTRATIVE CLOSURES FOR PUBLIC SAFETY.

ESTIMATED AREA OF N.F. ACCESS CLOSED:

- (A) BY DAMAGE TO ROADS AND BRIDGES
- (B) ADMINISTRATIVELY.

SIGNIFICANT N.F. MANAGEMENT, PROTECTION, AND PUBLIC-USE IMPLICATIONS OF ABOVE.

Mud and Flood Reporting Form

Area \_\_\_\_\_

Type of Disturbance (i.e. mud flow, slump, etc.) \_\_\_\_\_

Date First Observed \_\_\_\_\_

Location:

Topography \_\_\_\_\_

Legal Description \_\_\_\_\_

-----  
Impacts to Facilities and Resources

Date

Impacts

Forest Service Actions

<u>Date</u>	<u>Impacts</u>	<u>Forest Service Actions</u>

Mud and Flood Reporting Form

Area \_\_\_\_\_

Type of Disturbance (i.e. mud flow, slump, etc.) \_\_\_\_\_

Date First Observed \_\_\_\_\_

Location:

Topography \_\_\_\_\_

Legal Description \_\_\_\_\_

-----  
Impacts to Facilities and Resources

Date

Impacts

Forest Service Actions

<u>Date</u>	<u>Impacts</u>	<u>Forest Service Actions</u>

Mud and Flood Reporting Form

Area \_\_\_\_\_

Type of Disturbance (i.e. mud flow, slump, etc.) \_\_\_\_\_

Date First Observed \_\_\_\_\_

Location:

Topography \_\_\_\_\_

Legal Description \_\_\_\_\_

-----  
Impacts to Facilities and Resources

Date

Impacts

Forest Service Actions

<u>Date</u>	<u>Impacts</u>	<u>Forest Service Actions</u>

Mud and Flood Reporting Form

Area \_\_\_\_\_

Type of Disturbance (i.e. mud flow, slump, etc.) \_\_\_\_\_

Date First Observed \_\_\_\_\_

Location:

Topography \_\_\_\_\_

Legal Description \_\_\_\_\_

-----  
Impacts to Facilities and Resources

Date

Impacts

Forest Service Actions

<u>Date</u>	<u>Impacts</u>	<u>Forest Service Actions</u>

Mud and Flood Reporting Form

Area \_\_\_\_\_

Type of Disturbance (i.e. mud flow, slump, etc.) \_\_\_\_\_

Date First Observed \_\_\_\_\_

Location:

Topography \_\_\_\_\_

Legal Description \_\_\_\_\_

-----  
Impacts to Facilities and Resources

Date

Impacts

Forest Service Actions

<u>Date</u>	<u>Impacts</u>	<u>Forest Service Actions</u>



Mud and Flood Reporting Form

Area \_\_\_\_\_

Type of Disturbance (i.e. mud flow, slump, etc.) \_\_\_\_\_

Date First Observed \_\_\_\_\_

Location:

Topography \_\_\_\_\_

Legal Description \_\_\_\_\_

-----  
Impacts to Facilities and Resources

Date

Impacts

Forest Service Actions

<u>Date</u>	<u>Impacts</u>	<u>Forest Service Actions</u>