

NORTH WALL OF TRENCH SP-1, SPANISH FORK, UTAH

Mapped by K.M. Harty and Mike Lowe, 1991
Planimetric base constructed on a 1 m x 1 m grid using horizontal level lines






EXPLANATION

GEOLOGIC UNITS

(See appendix in text for complete unit descriptions)

- 1 Lacustrine clay
- S1 Soil A horizon on unit 1

SYMBOLS

-  SOIL A-HORIZON
-  POD OF FINE SAND
-  RED CLAY BED
-  SHARP CONTACT
-  GRADATIONAL CONTACT

