Becky J. Hammond
Jarvis Peak Quad
4/93

AGE	FORMATION		SYMBOL		THICKNESS (in feet)
QUATERNARY	Alluvium, alluvium/colluvium, colluvium, talus, gravel and pediment alluvium		Qal1 Qal2 Qac Qcf Qcg Qmt Qag Qap		0 - 75
PLIOCENE-PLEISTOCENE	Chert breccia, landslide materials and alluvial gravels		QTbr QTms QTag		0 - 150
TRIASSIC	Chinle Formation	Petrified Forest Member	TRc	TRcp	1000
		Shinarump Congl. Member		TRcs	
	Moenkopi Formation	Upper red member	TRm	TRmu	500
		Shnabkaib Member		TRms	800
		Middle red member		TRmm	340
		Virgin Limestone Member		TRmv	240
		Lower red member		TRml	0 - 250
		Rock Canyon Congl. Member		TRmr	0 - 50
PERMIAN	Kaibab Formation	Harrisburg Member	Pkh		0 - 350
		Fossil Mountain Member	Pkf		250
	Toroweap Formation	Woods Ranch Member	Ptw		130-230
		Brady Canyon Member	Ptb		250
		Seligman Member	Pts		80
	Queantoweap Sandstone		Pq		1200-1500
	Pakoon Dolomite		Pp		650-820
PENNSYLVANIAN	Callville Limestone		IPc		1520
MISSISSIPPIAN	Redwall Limestone		Mr		600
DEVONIAN	Muddy Peak Dolomite	Pinnacle member	Dm	Dmp	500-700
		Slope member		Dms	
CAMBRIAN	Nopah Dolomite		€n		1380
	Bonanza King Formation		€bk		2600
	Bright Angel Shale		€ba		260
	Tapeats Quartzite		€t		1300
PRECAMBRIAN	Interrelated gneiss, schist and pegmatite		p€		

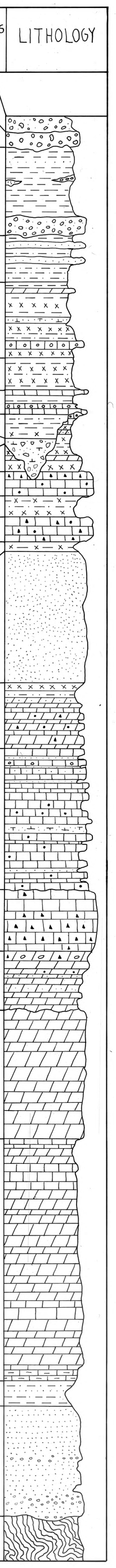

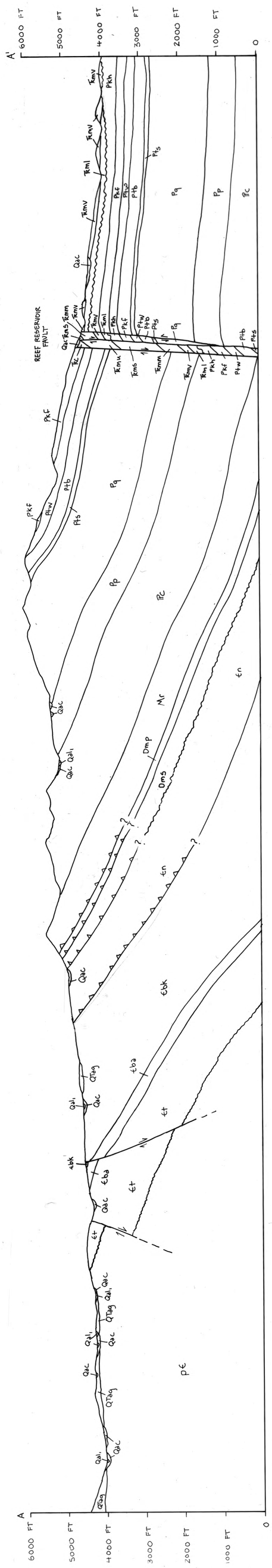

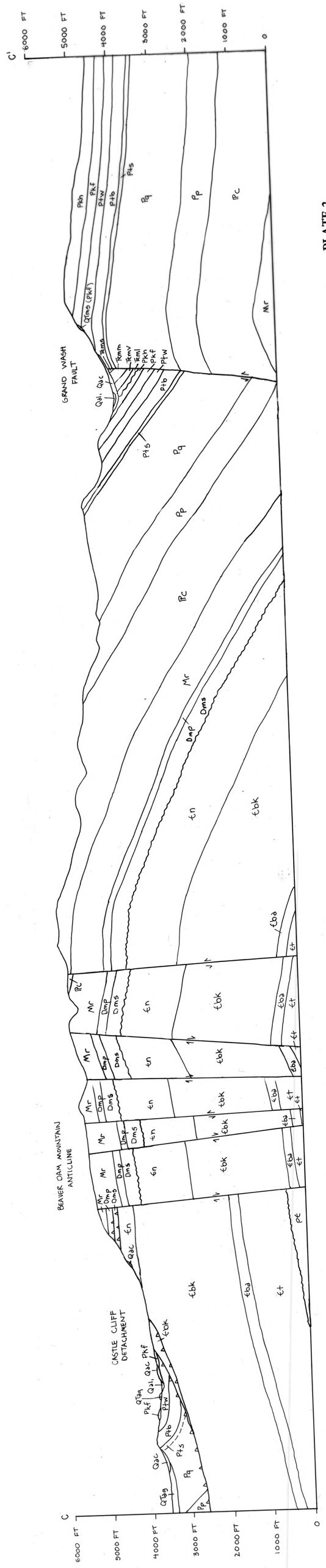

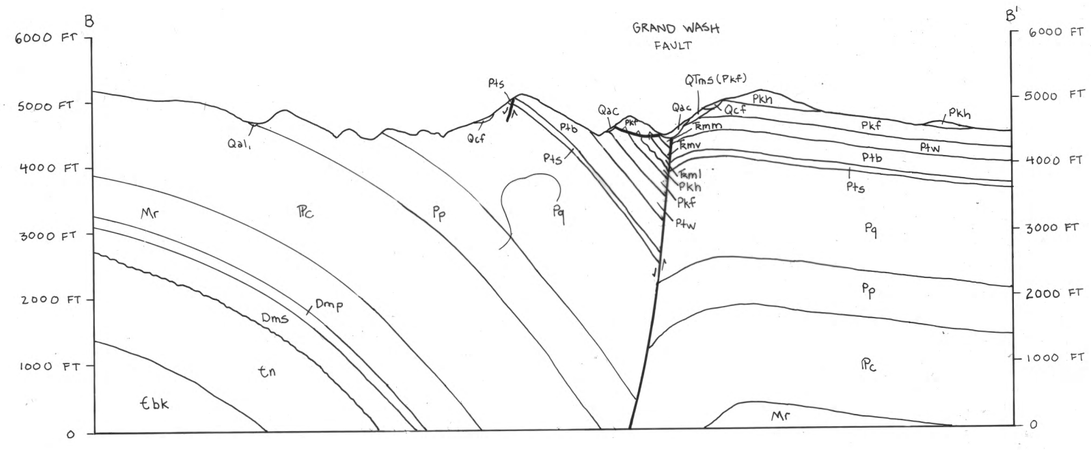

PLATE 2
Interim Geologic Map of the Jarvis Peak Quadrangle
Washington County, Utah
Open-File Report 212 July 1991
UTAH GEOLOGICAL SURVEY
a division of
Utah Department of Natural Resources